

Arctic Slope Regional Corporation Lands on Shainin Lake and 17(b) Easements

There are two public easements at Shainin Lake for the purpose of accessing Park Service lands to the southeast of the lake. Any access or activity that is not specifically listed as an approved use is prohibited. Hunting and fishing are never allowed from any 17(b) easements.

17a C5 - 1 Acre Site:

The uses allowed on a site easement are: vehicle parking (such as aircraft, boats, all-terrain vehicles, snowmobiles, cars, and trucks), temporary camping, and loading or unloading. Temporary camping and loading or unloading is limited to 24 hours.

15a C5 - 25 Foot Trail:


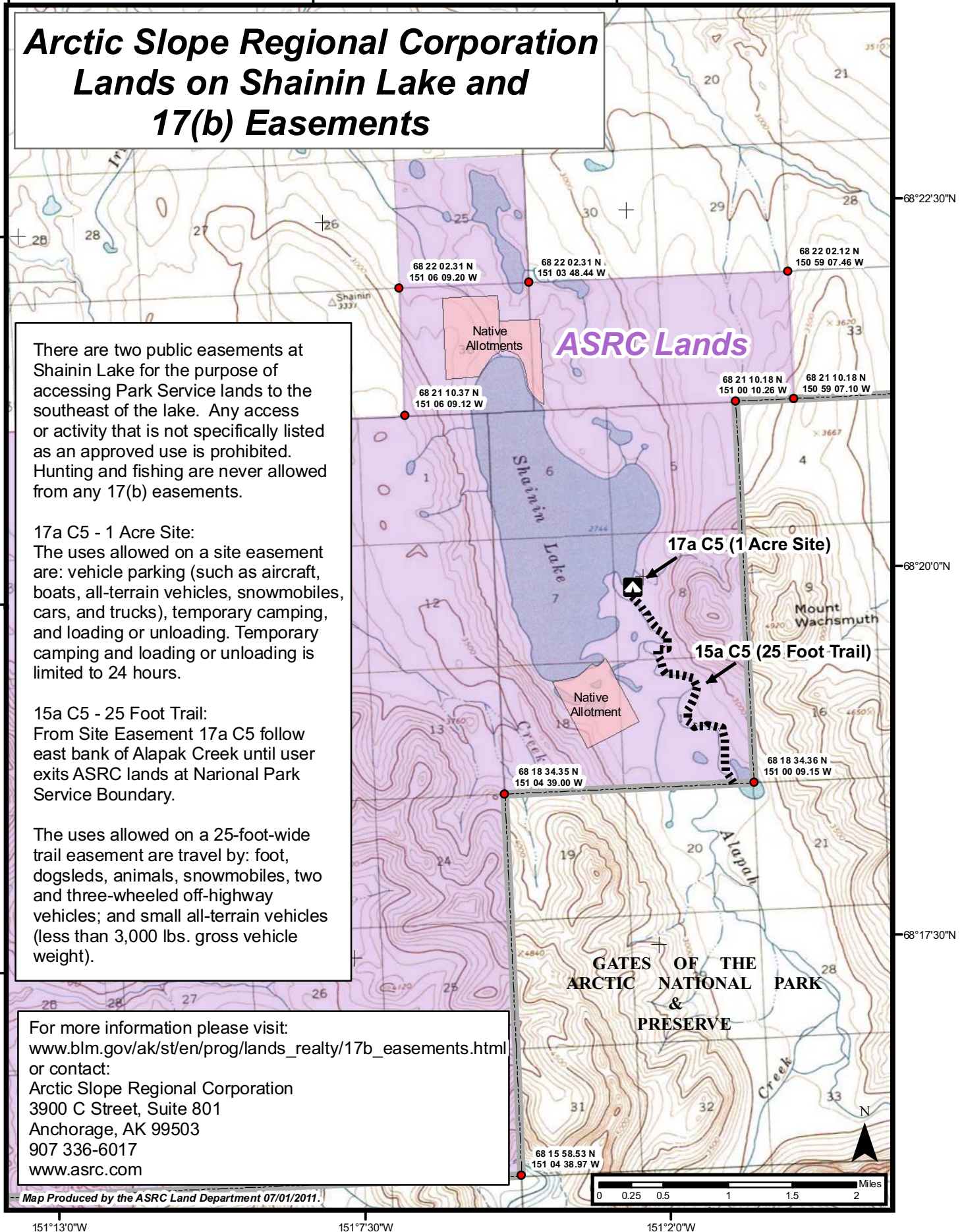
From Site Easement 17a C5 follow east bank of Alapak Creek until user exits ASRC lands at National Park Service Boundary.

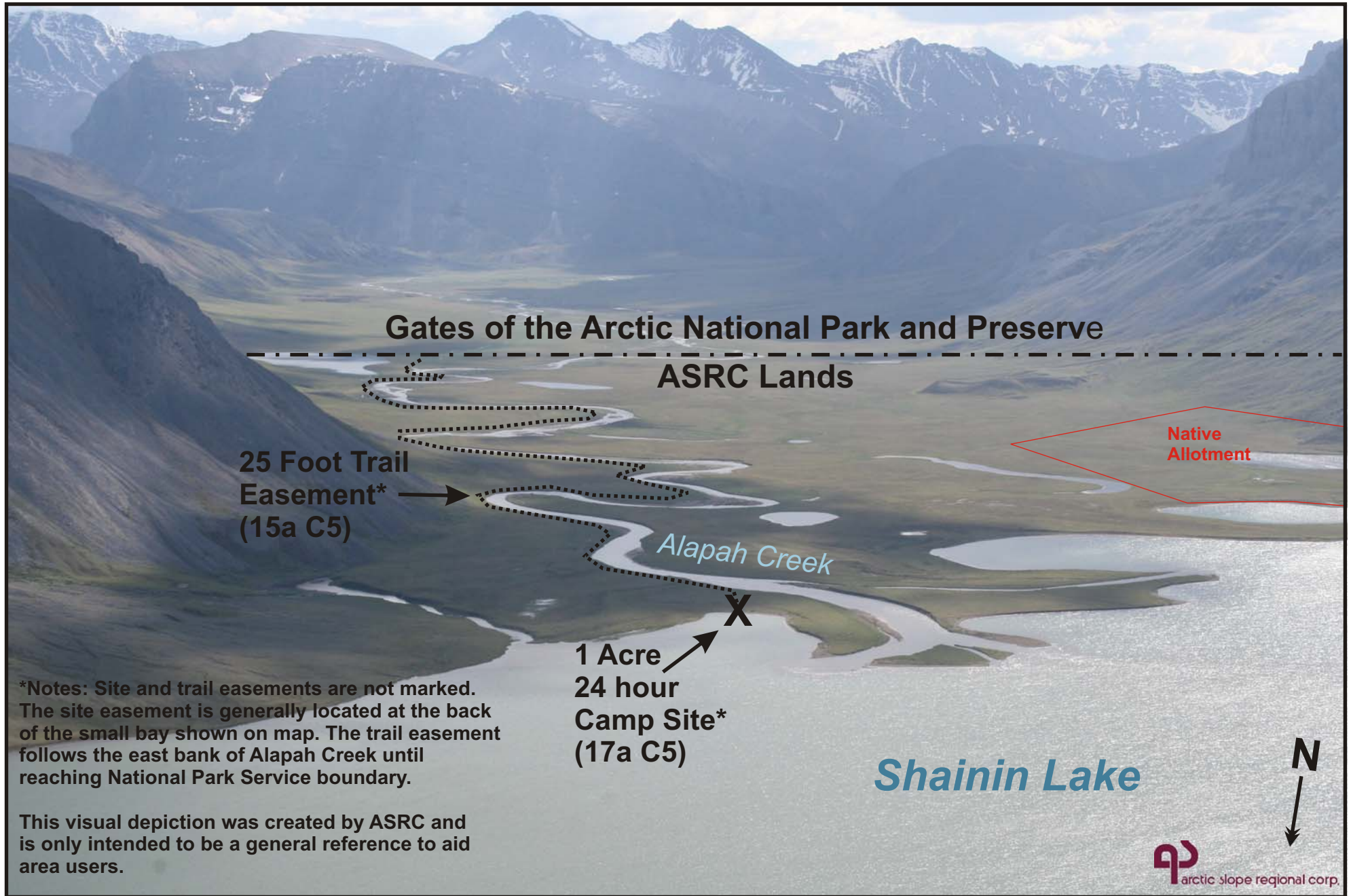
The uses allowed on a 25-foot-wide trail easement are travel by: foot, dogsleds, animals, snowmobiles, two and three-wheeled off-highway vehicles; and small all-terrain vehicles (less than 3,000 lbs. gross vehicle weight).

For more information please visit:
www.blm.gov/ak/st/en/prog/lands_realty/17b_easements.html
or contact:

Arctic Slope Regional Corporation
3900 C Street, Suite 801
Anchorage, AK 99503
907 336-6017
www.asrc.com

Map Produced by the ASRC Land Department 07/01/2011.





Gates of the Arctic National Park and Preserve

ASRC Lands

Native Allotment

25 Foot Trail Easement* (15a C5)

Alapah Creek

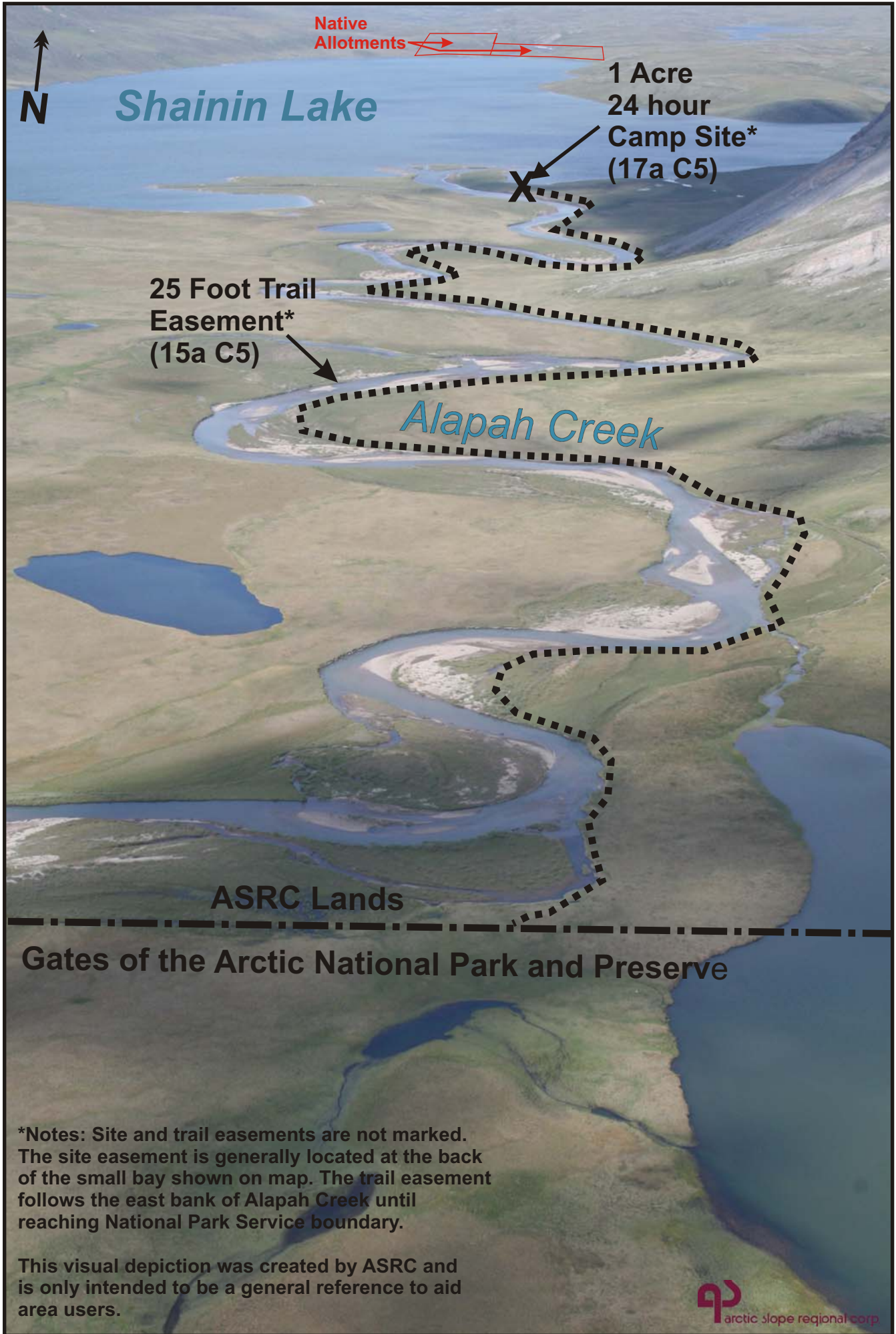
1 Acre 24 hour Camp Site* (17a C5)

Shainin Lake

N

*Notes: Site and trail easements are not marked. The site easement is generally located at the back of the small bay shown on map. The trail easement follows the east bank of Alapah Creek until reaching National Park Service boundary.

This visual depiction was created by ASRC and is only intended to be a general reference to aid area users.



*Notes: Site and trail easements are not marked. The site easement is generally located at the back of the small bay shown on map. The trail easement follows the east bank of Alapah Creek until reaching National Park Service boundary.

This visual depiction was created by ASRC and is only intended to be a general reference to aid area users.